
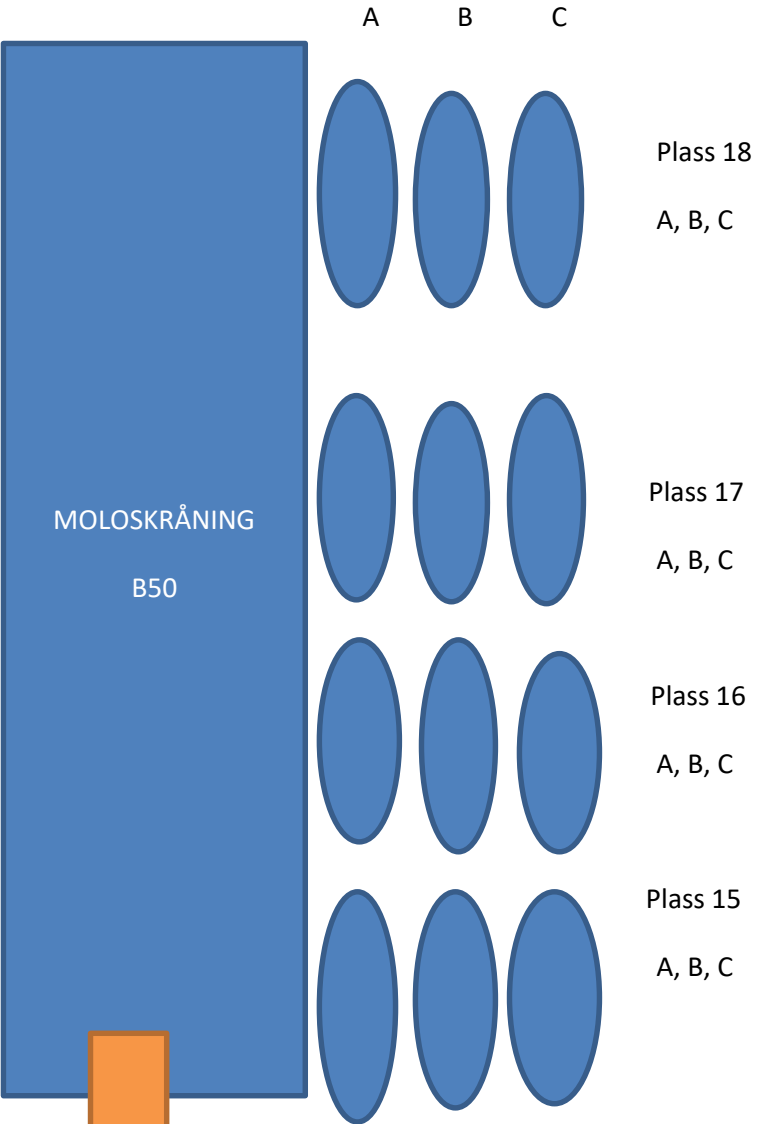
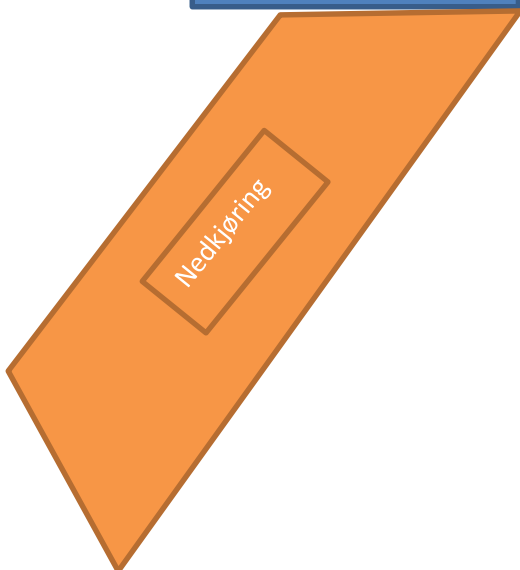
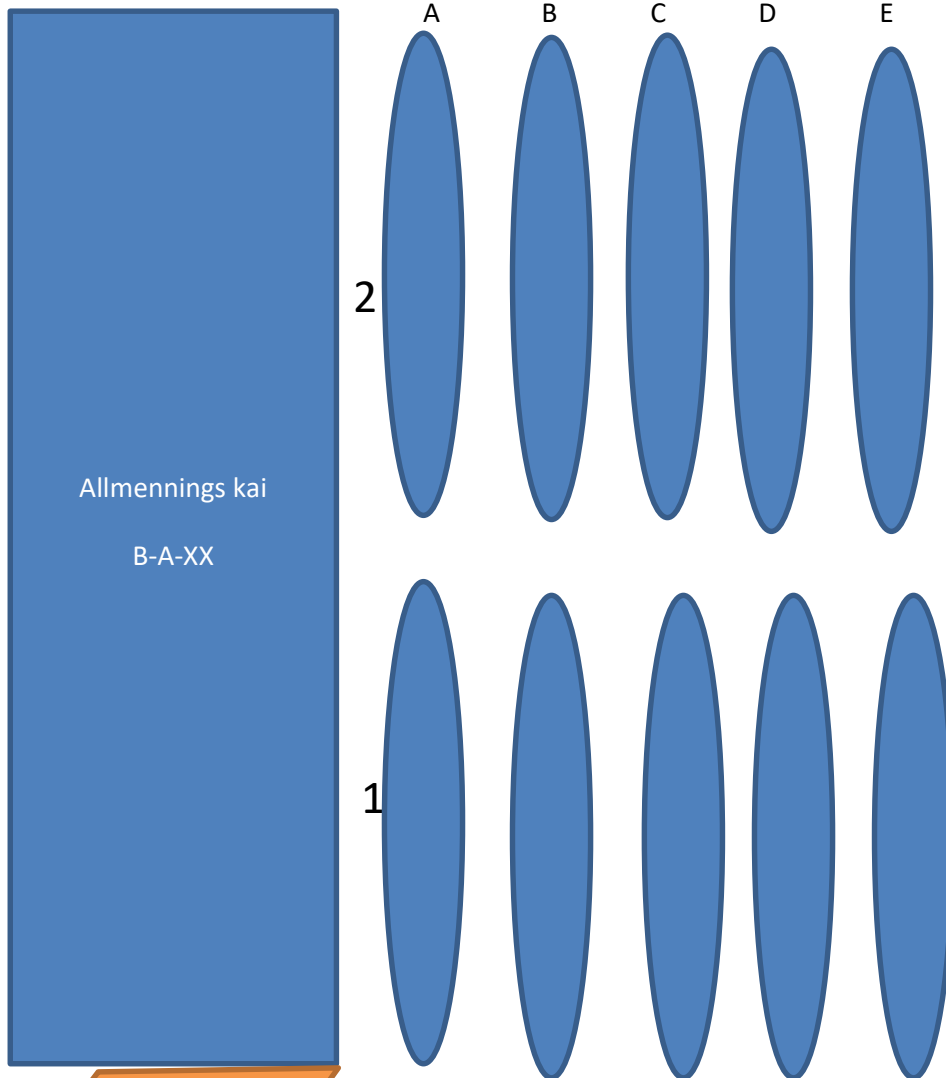



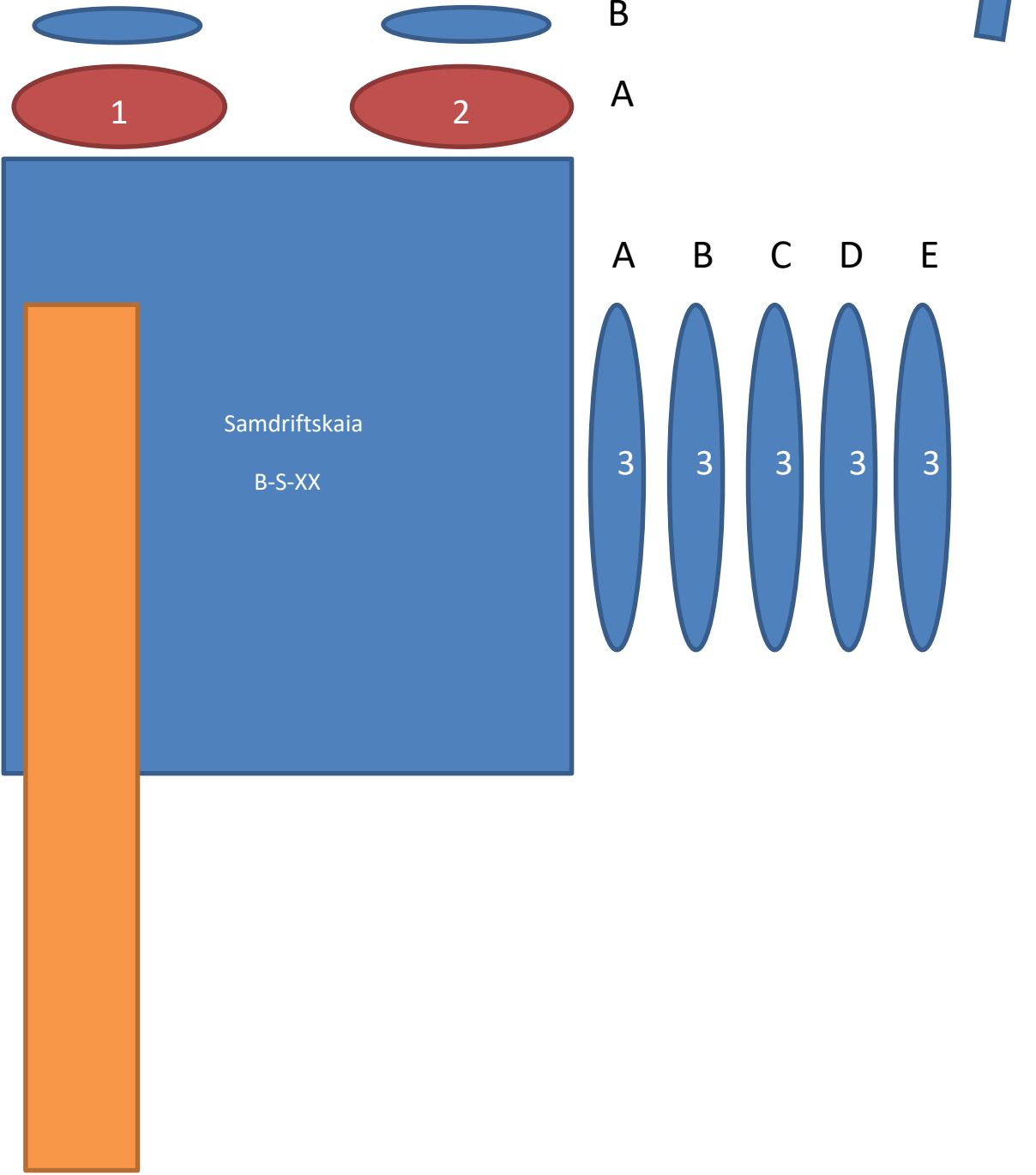
# Flytebrygge Moloskråning Breivikbotn



# Kaianalegg allmenningskai Breivikbotn

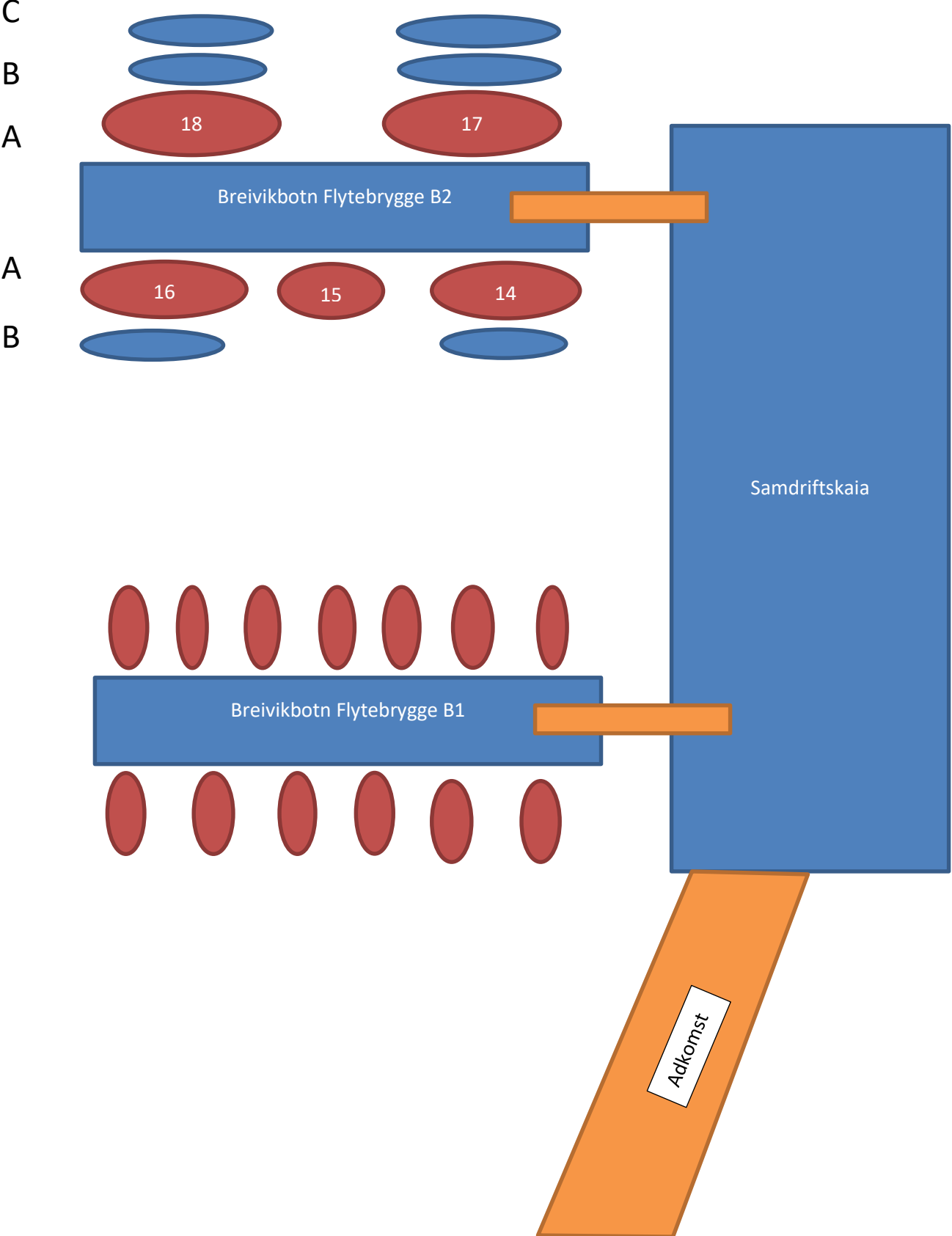


Kaianlegg Samdrift Breivikbotn



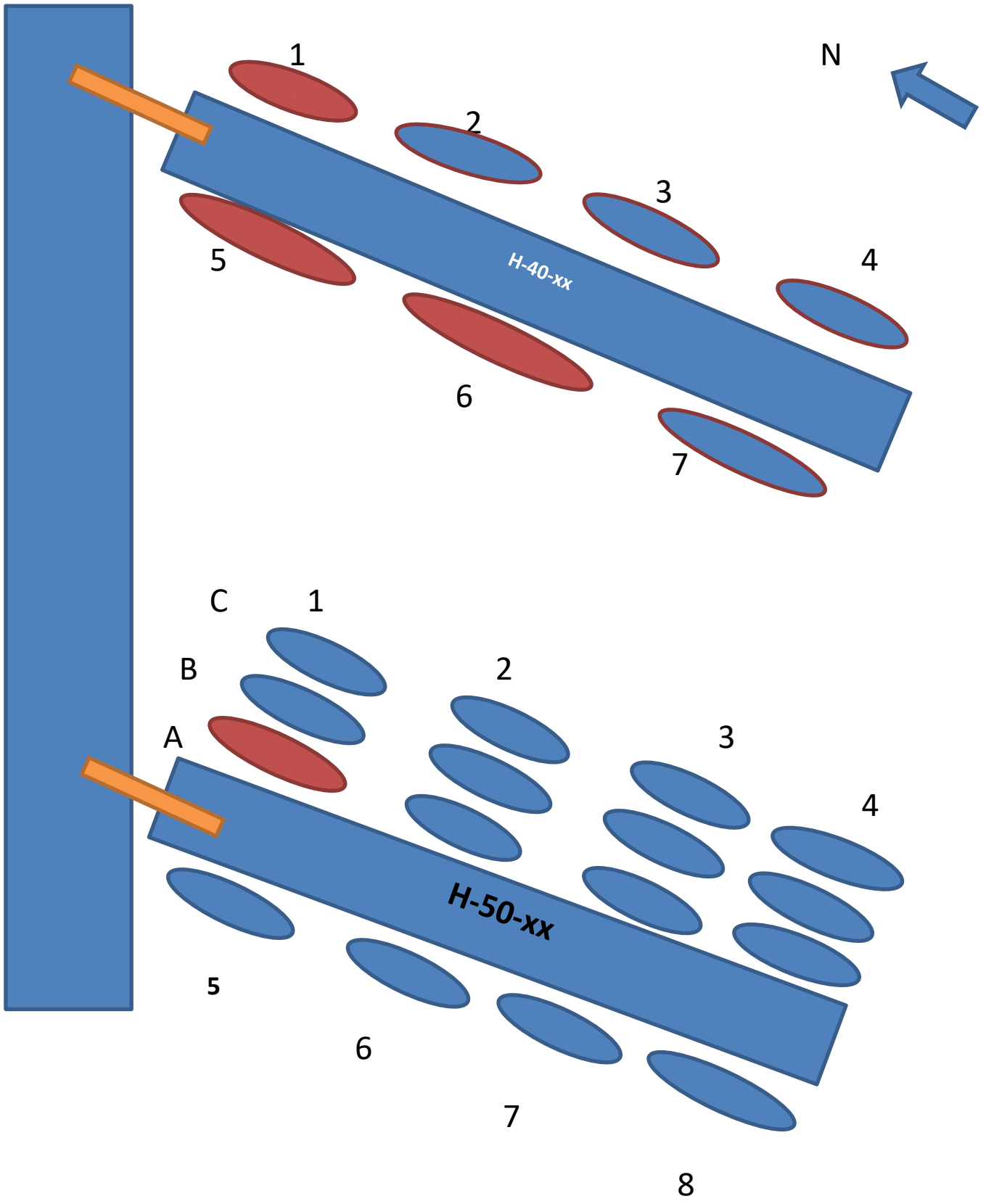
# Flytebrygge Breivikbotn B1 og B2

Ved Samdriftskai

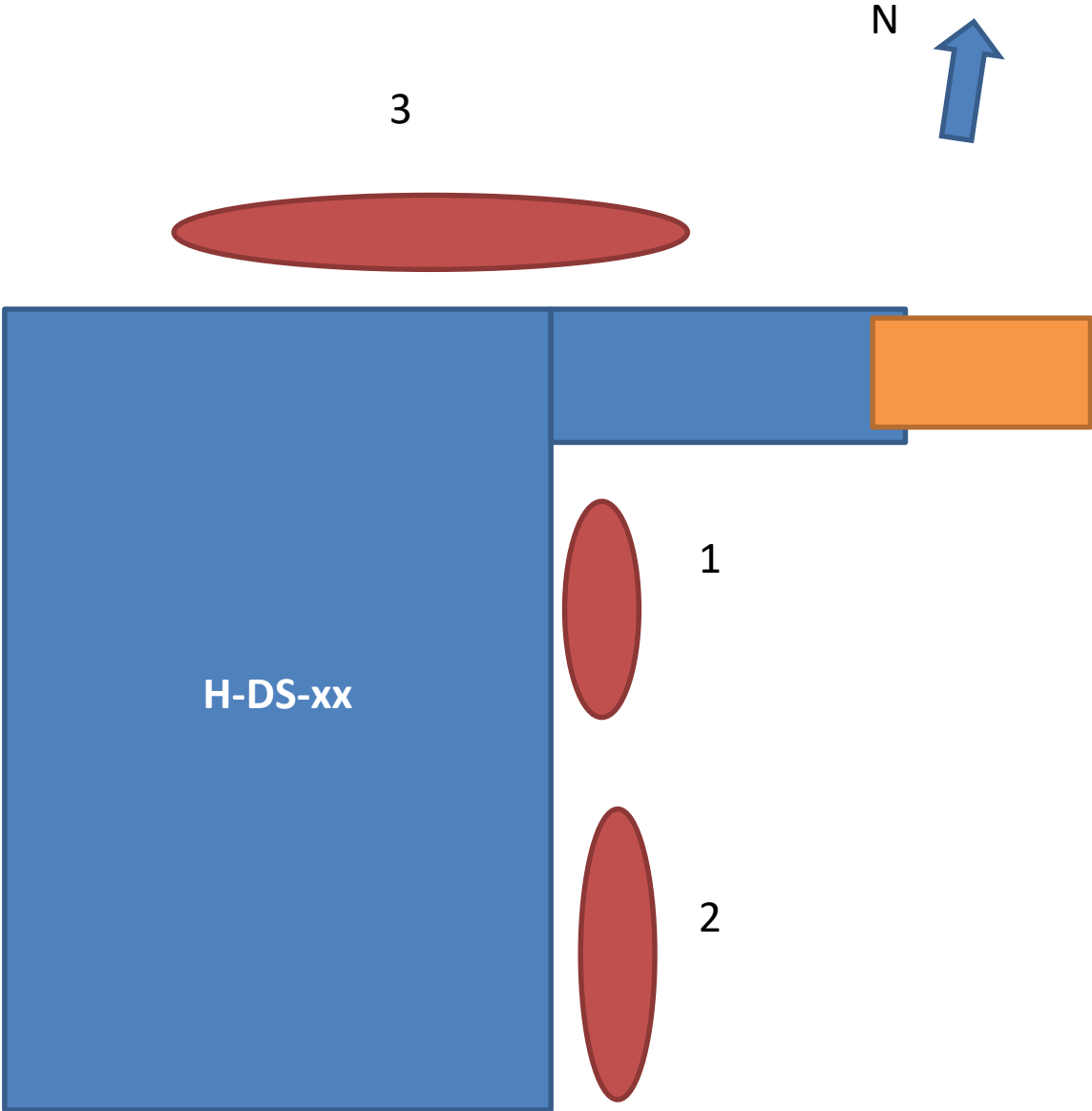


# Flytebrygger ved Fiskebruket på

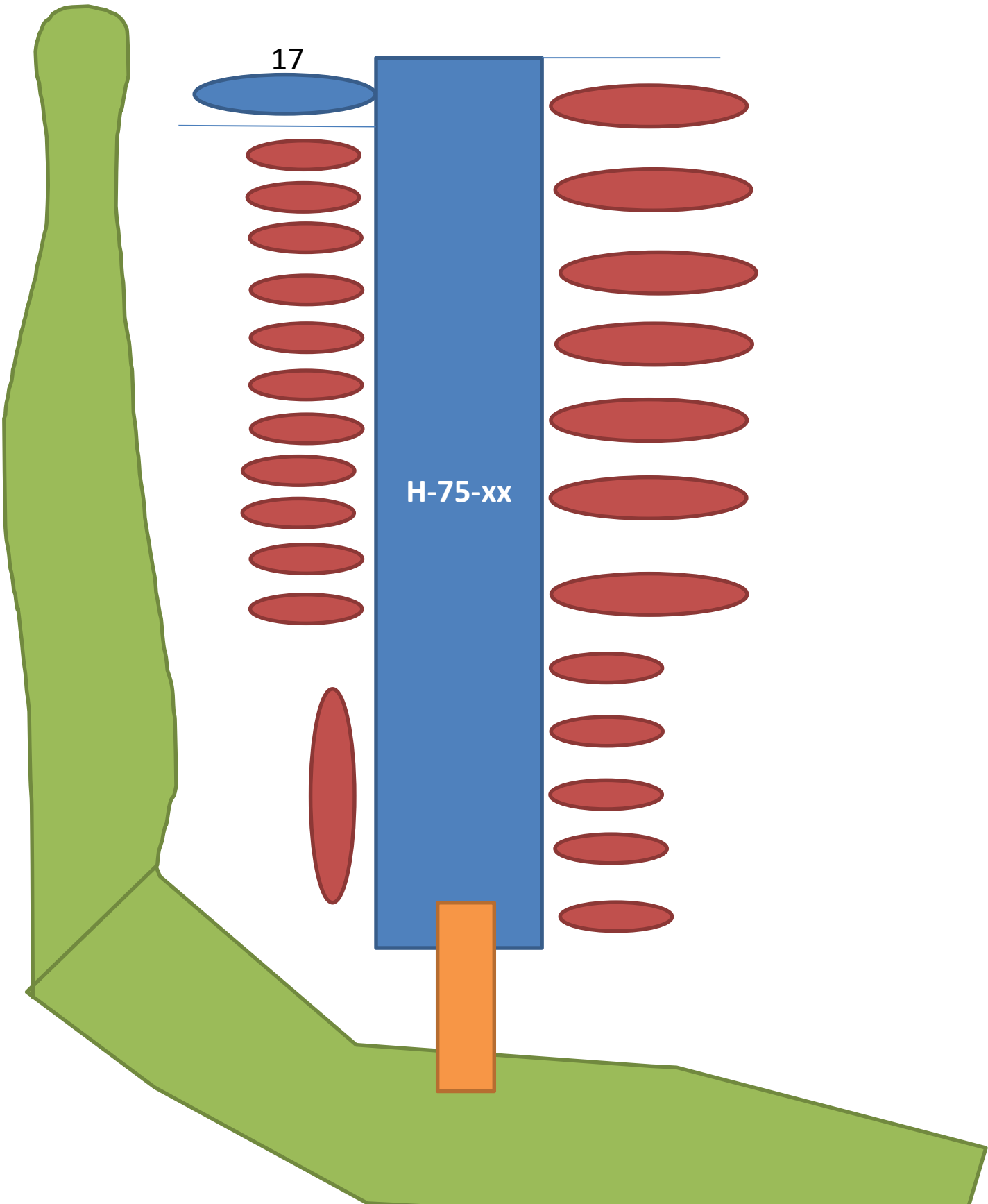
Hasvik



Dampskipskaia Hasvik

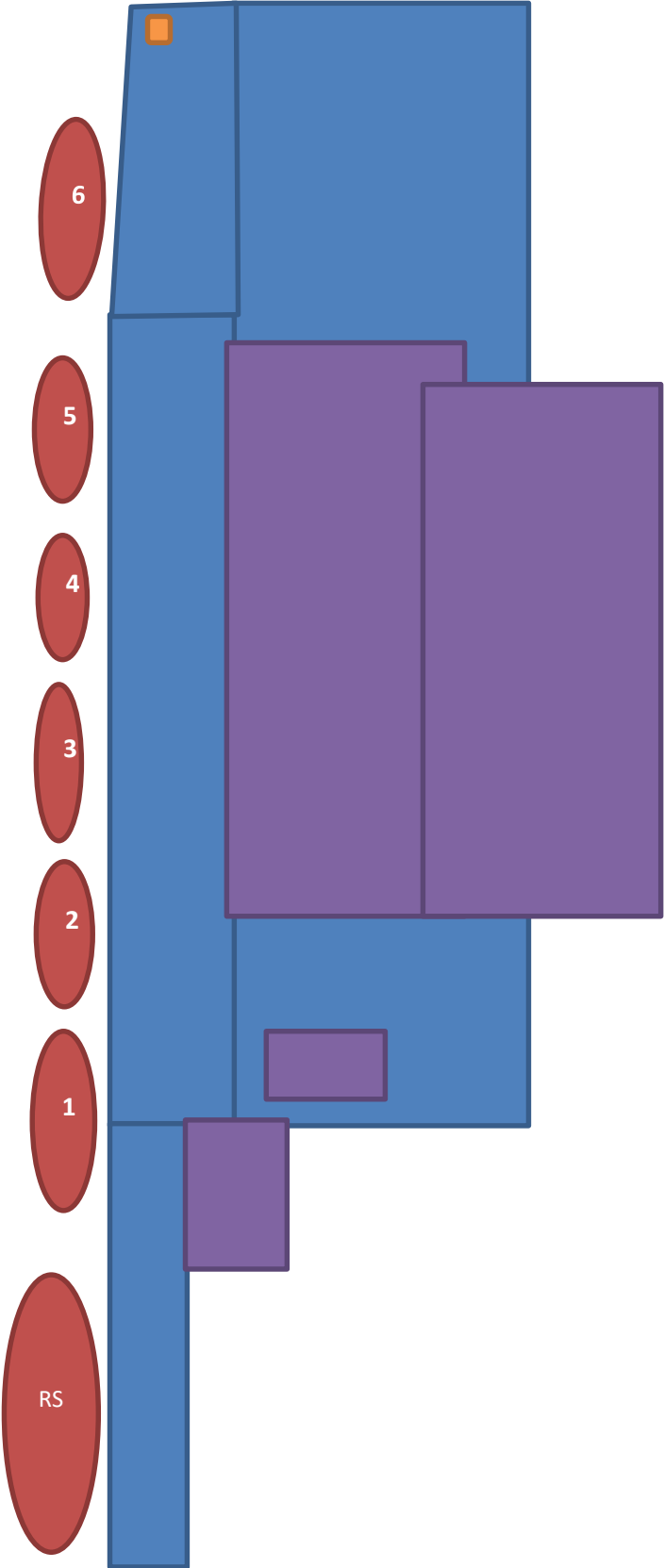


Flytebrygge Finnroren Hasvik



Holmenkaia i Sørvær S-H-x

N





Forklaring på merking av skisser over havneanlegg

Hasvik Kommune:

Plass ledig for fremmedflåten er merket :



Plasser fast utleid:



Adkomst ( Vei, Gangvei eller tilsvarende)



Kai, Flytebrygge:



Molo, steinfylling, industriområde:

