
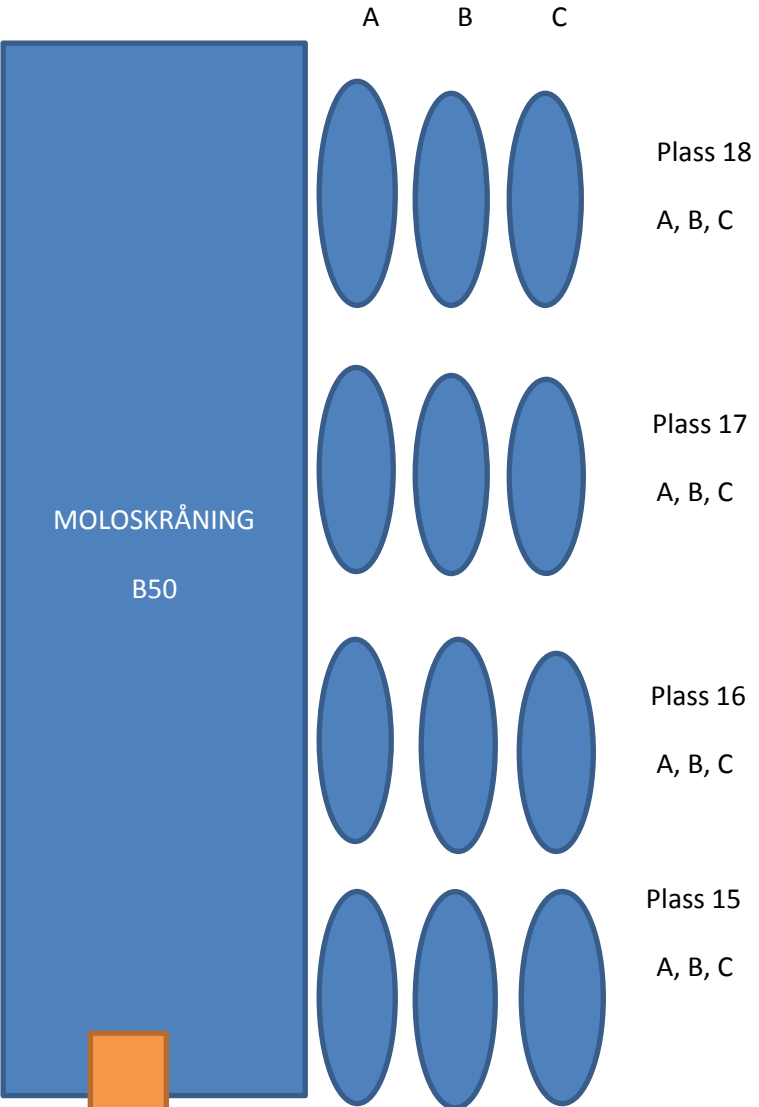
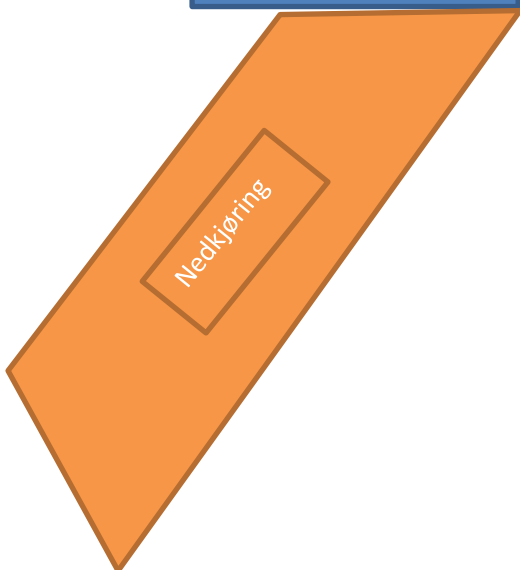
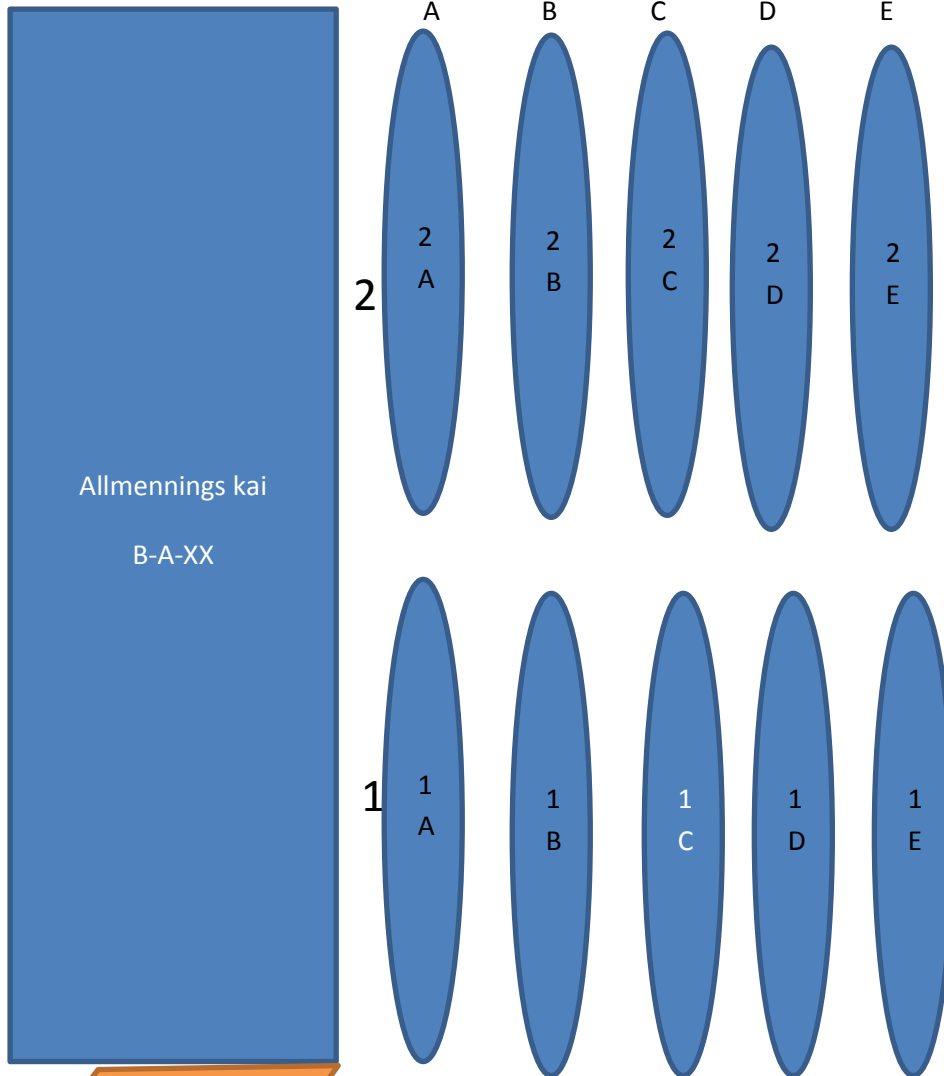



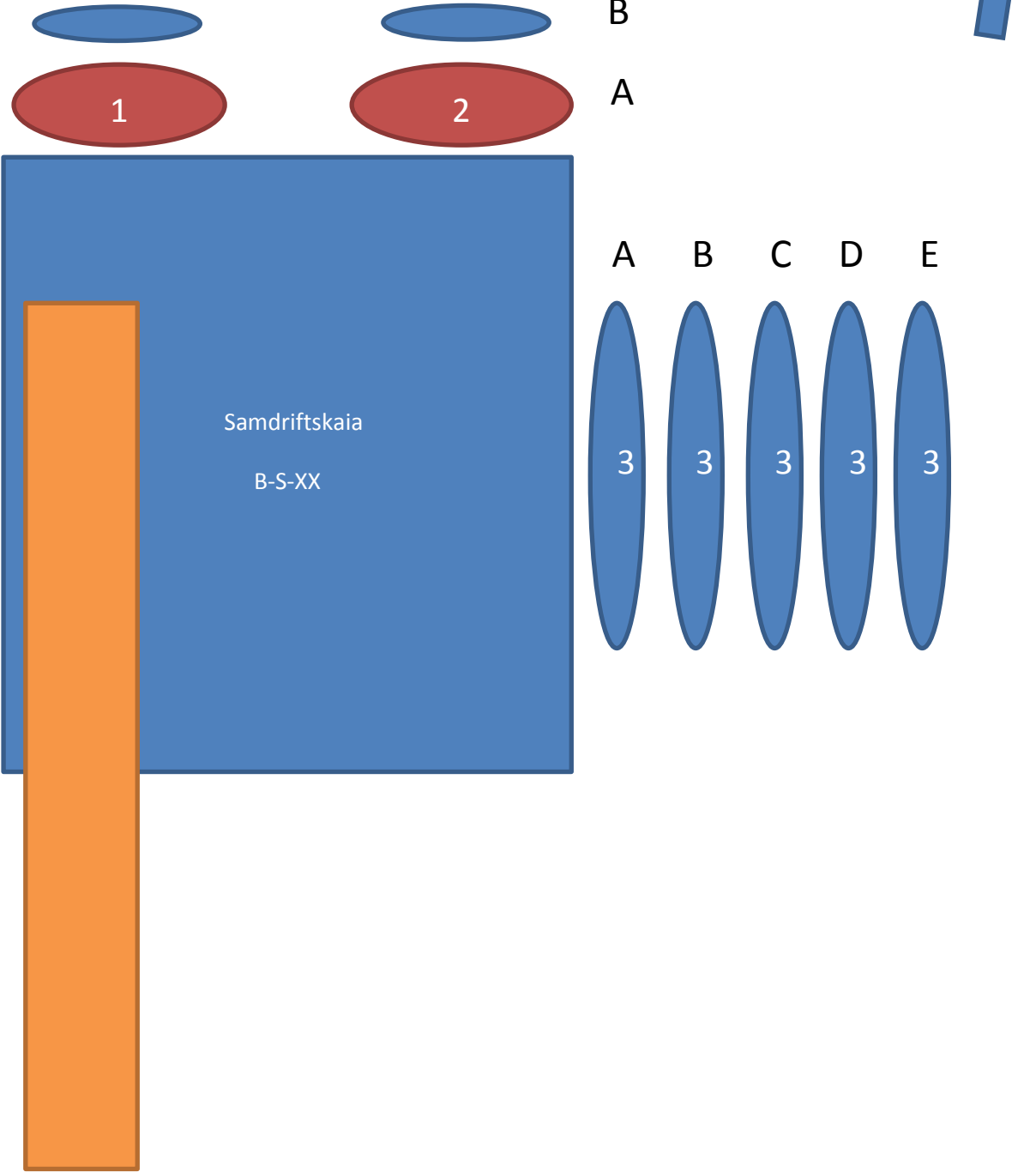
Flytebrygge Moloskråning Breivikbotn



Kaianalegg allmenningskai Breivikbotn

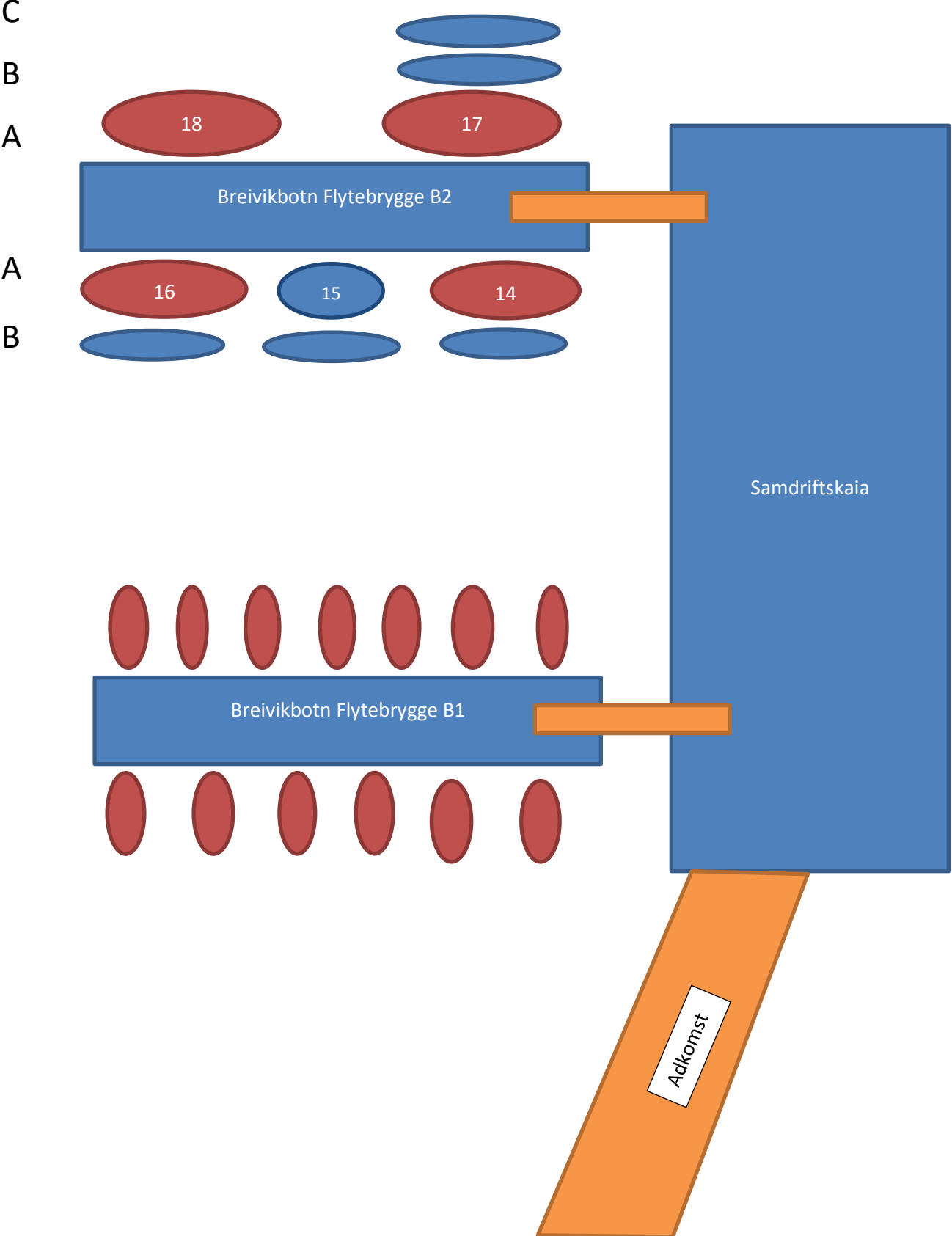


Kaianlegg Samdrift Breivikbotn

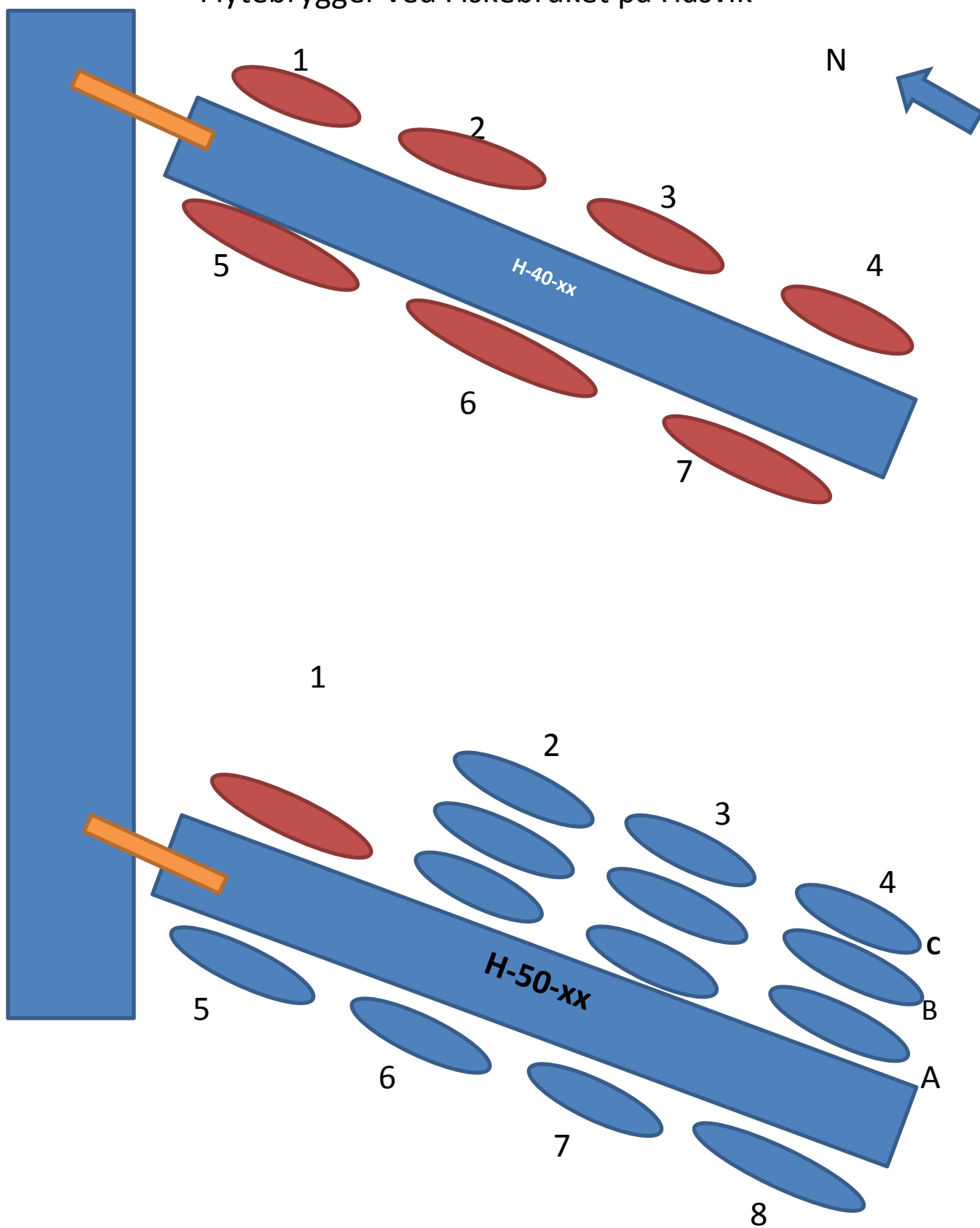


Flytebrygge Breivikbotn B1 og B2

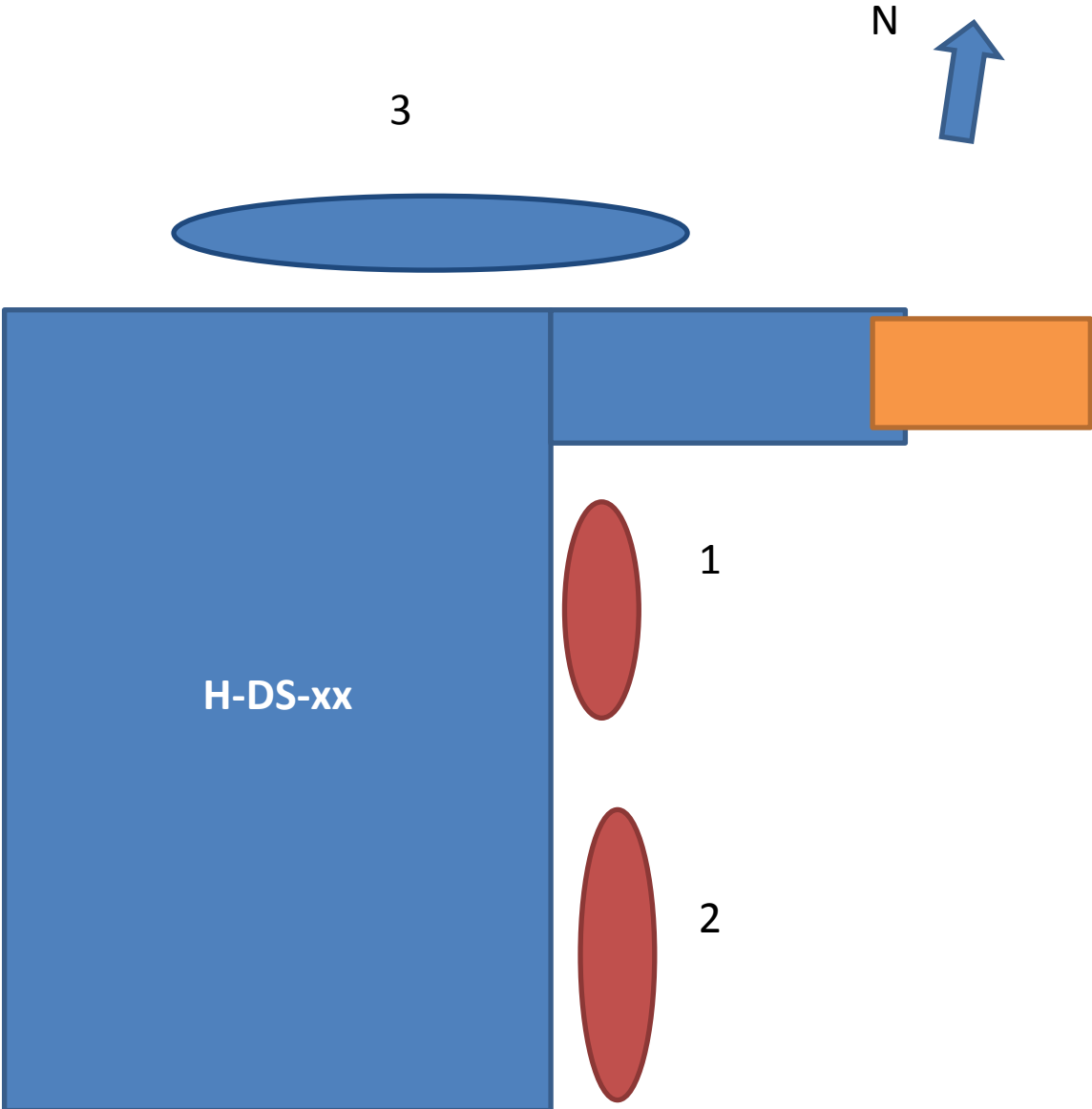
Ved Samdriftskai



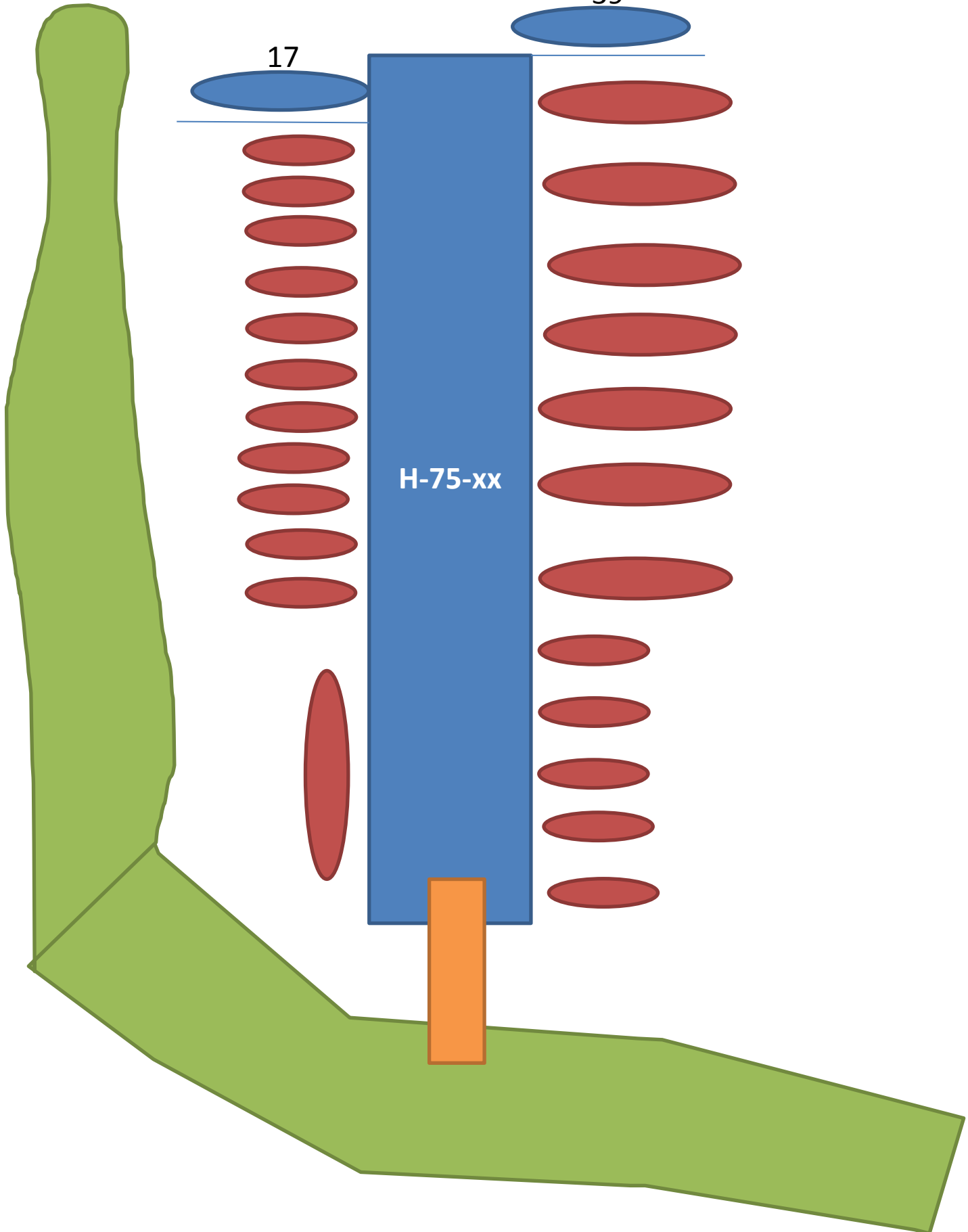
Flytebrygger ved Fiskebruket på Hasvik



Dampskipskaia Hasvik



Flytebrygge Finnroren Hasvik



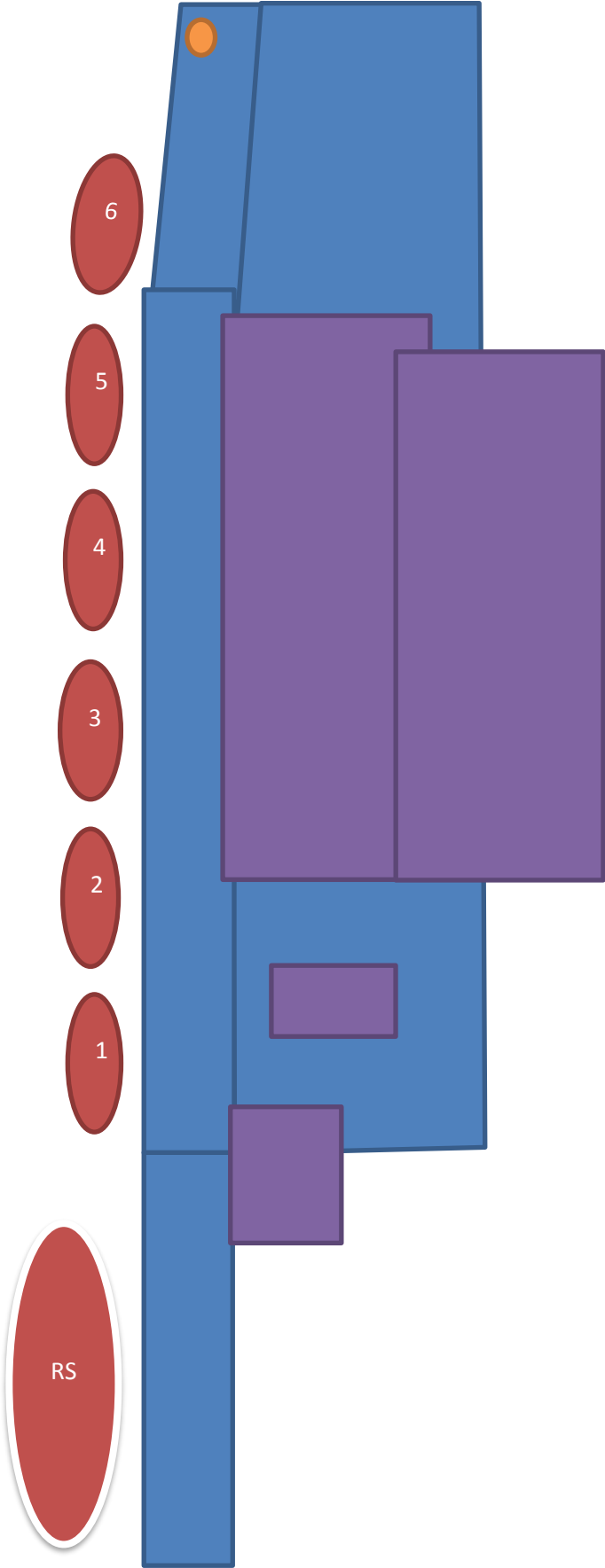
17

39

H-75-xx

Holmenkaia i Sørvær S-H-xx

N



Forklaring på merking av skisser over havneanlegg

Hasvik Kommune:

Plass ledig for fremmedflåten er merket :



Plasser fast utleid:



Adkomst (Vei, Gangvei eller tilsvarende)



Kai, Flytebrygge:



Molo, steinfylling, industriområde:

